



**ROUTE
INSTRUCTIONS**

LEG 2

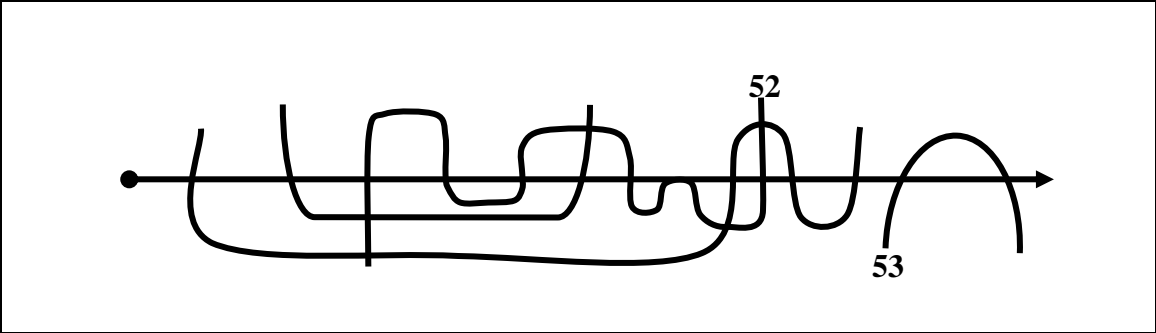
EXPERT

LEG 2 TC9 (056487) to TC18 (134443)

TC9 (056487→NNW) to TC 10 AR

te to TC 10 2.6km N of TC 9

TC 10 (05655130→WNW) to TC 11 AR



TC 11 (056526→SE) to TC 12 AR

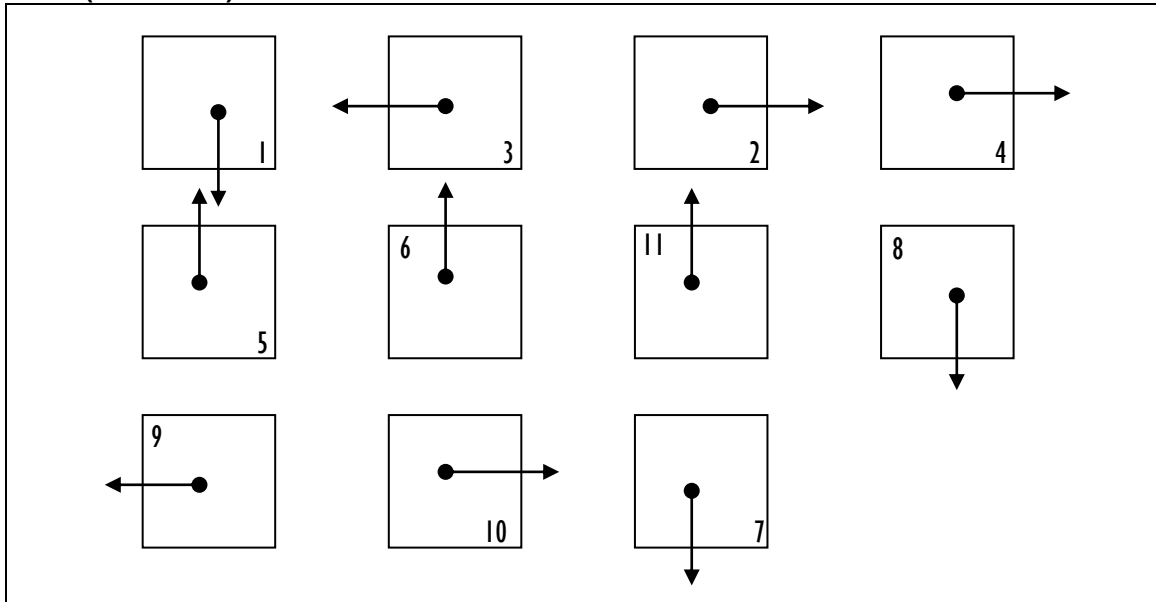
.X	X	O	O	O
O	X	X	X.	X

TC 12 (067493→NNE) to TC 13 CRO

YyY YYY YYy yyy yyy yyy yyy yYY YyY YYYYY YYY YYy
avoid spot heights

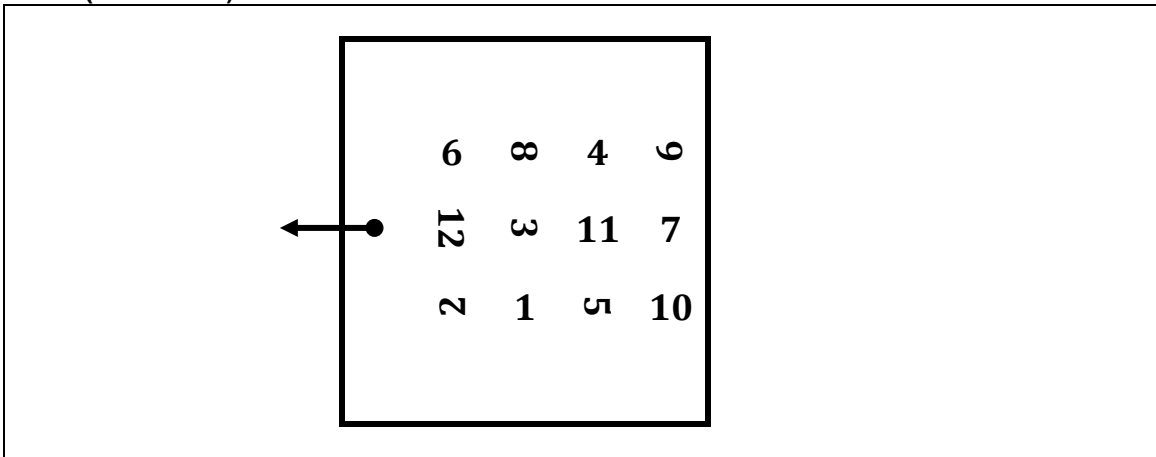
TC 13 (106515→S) to TC 14

AR



TC 14 (132498→S) to TC 15

CRO



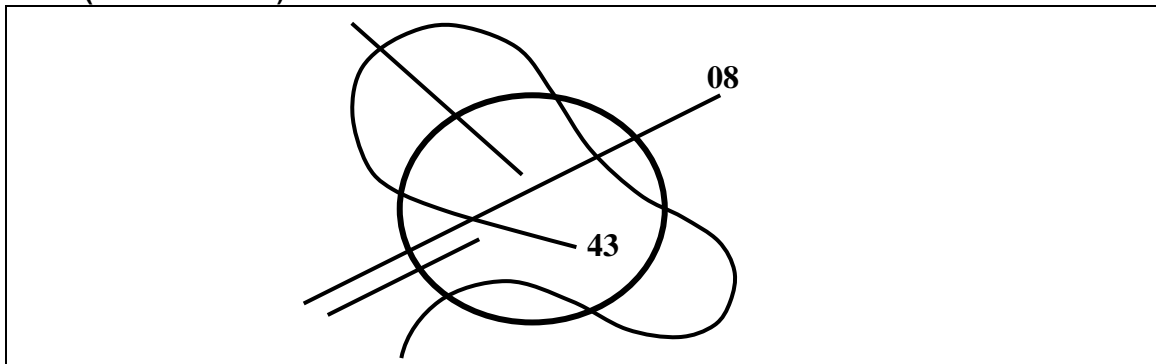
TC 15 (095476→SW) to TC 16 (084448)

CRO

11 9m1 15 10 10 10

TC 16 (084448→WSW) to TC 17

CRO



TC 17 (09254290→S) to TC 18 (134443)

CRO

34012610